

Woodland Cartography

Jerry Clough

SK53 on OpenStreetMap

@SK53onOSM

SK53.osm@gmail.com

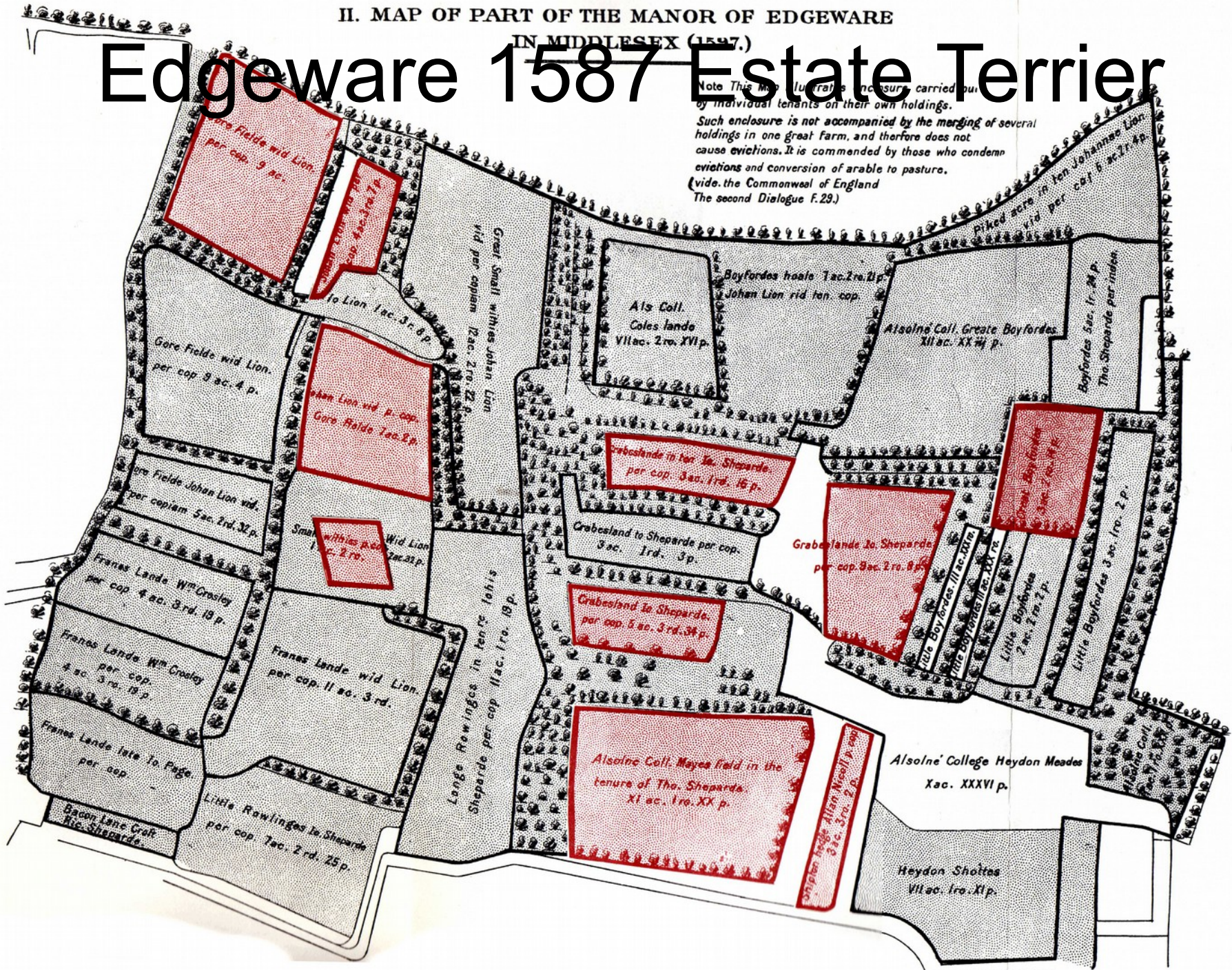
Maps Matter Blog www.sk53-osm.blogspot.com

II. MAP OF PART OF THE MANOR OF EDGEWARE
IN MIDDLESEX (1587.)

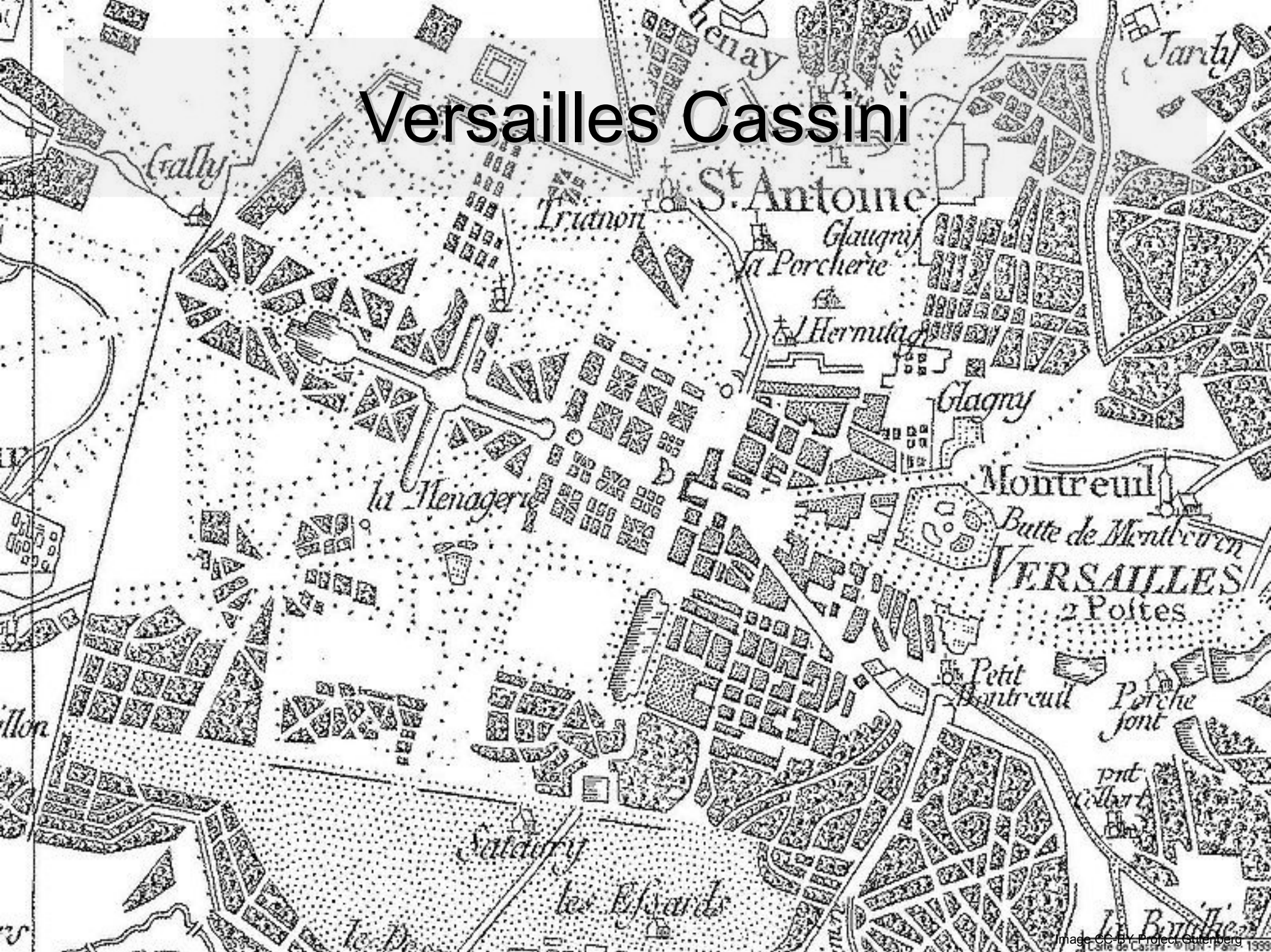
Edgeware 1587 Estate Terrier

Note This Map illustrates a measure carried out by individual tenants on their own holdings.

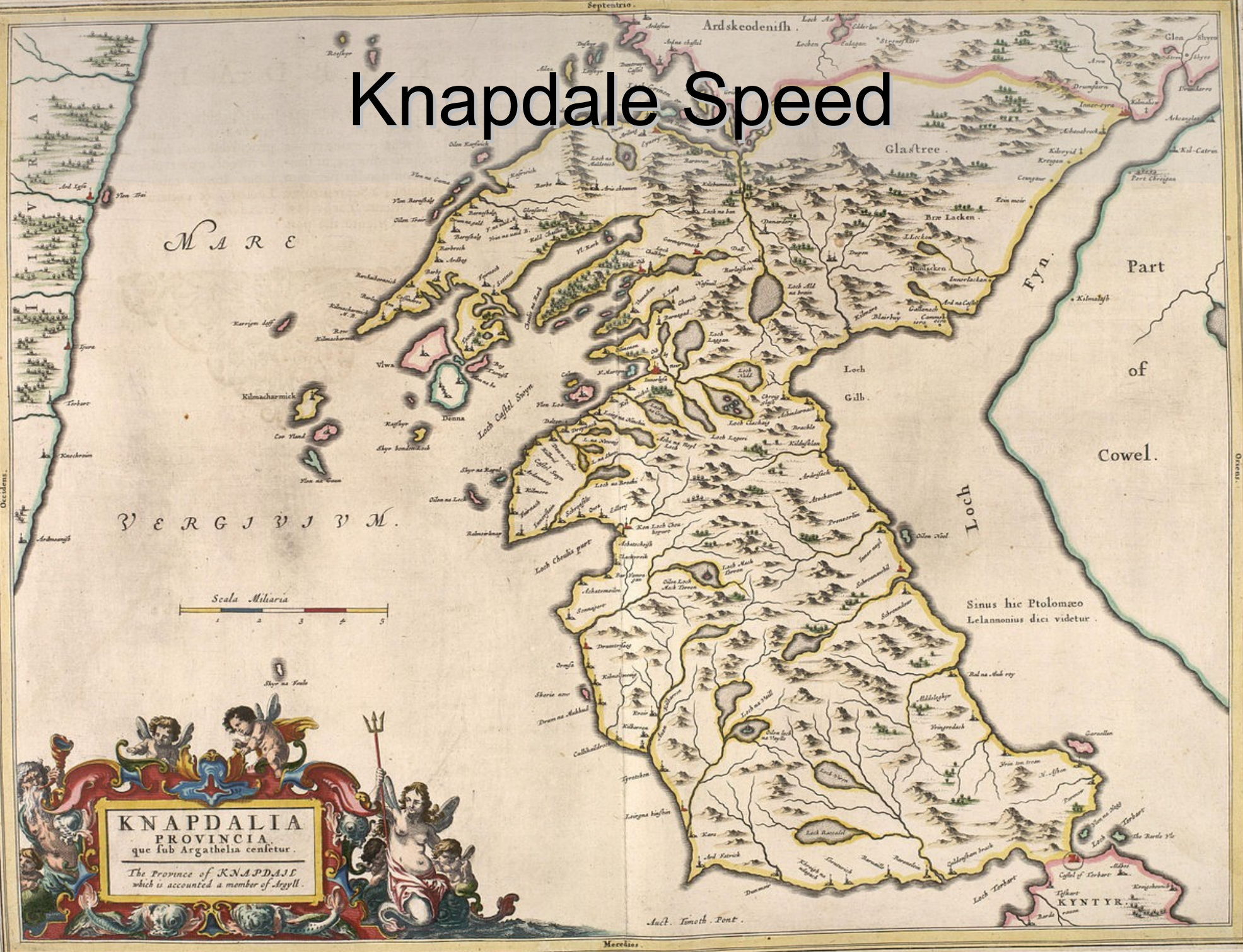
Such enclosure is not accompanied by the merging of several holdings in one great farm, and therefore does not cause evictions. It is commended by those who condemn evictions and conversion of arable to pasture, (vide the Commonwealth of England The second Dialogue F.29.)



Versailles Cassini

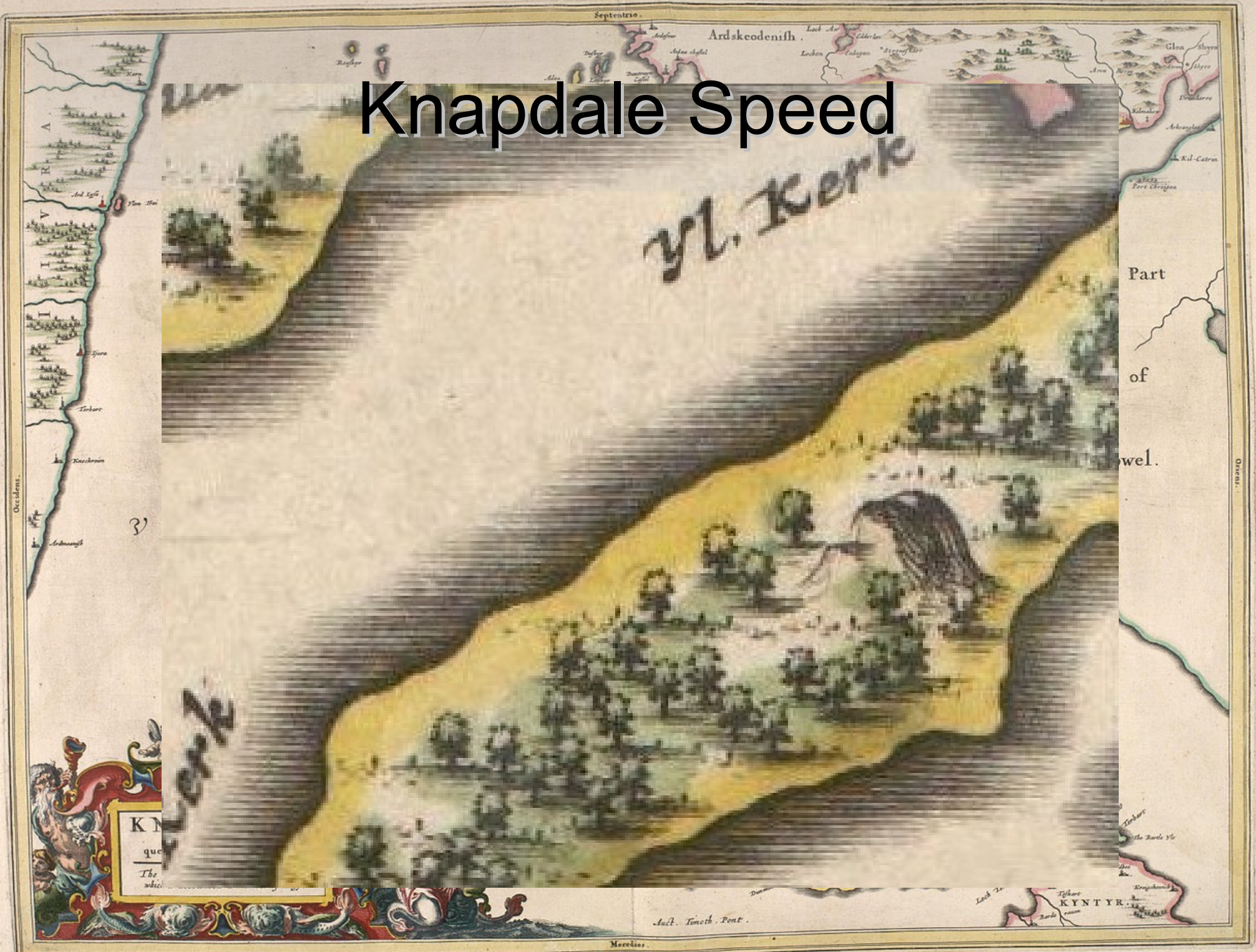


Knapdale Speed



KNAPDALIA
PROVINCIA.
que sub Argathelia censetur.
The Province of KNAPDALE
which is accounted a member of Argyll.

Knapdale Speed



KN
que
The
whic

Part
of
wel.

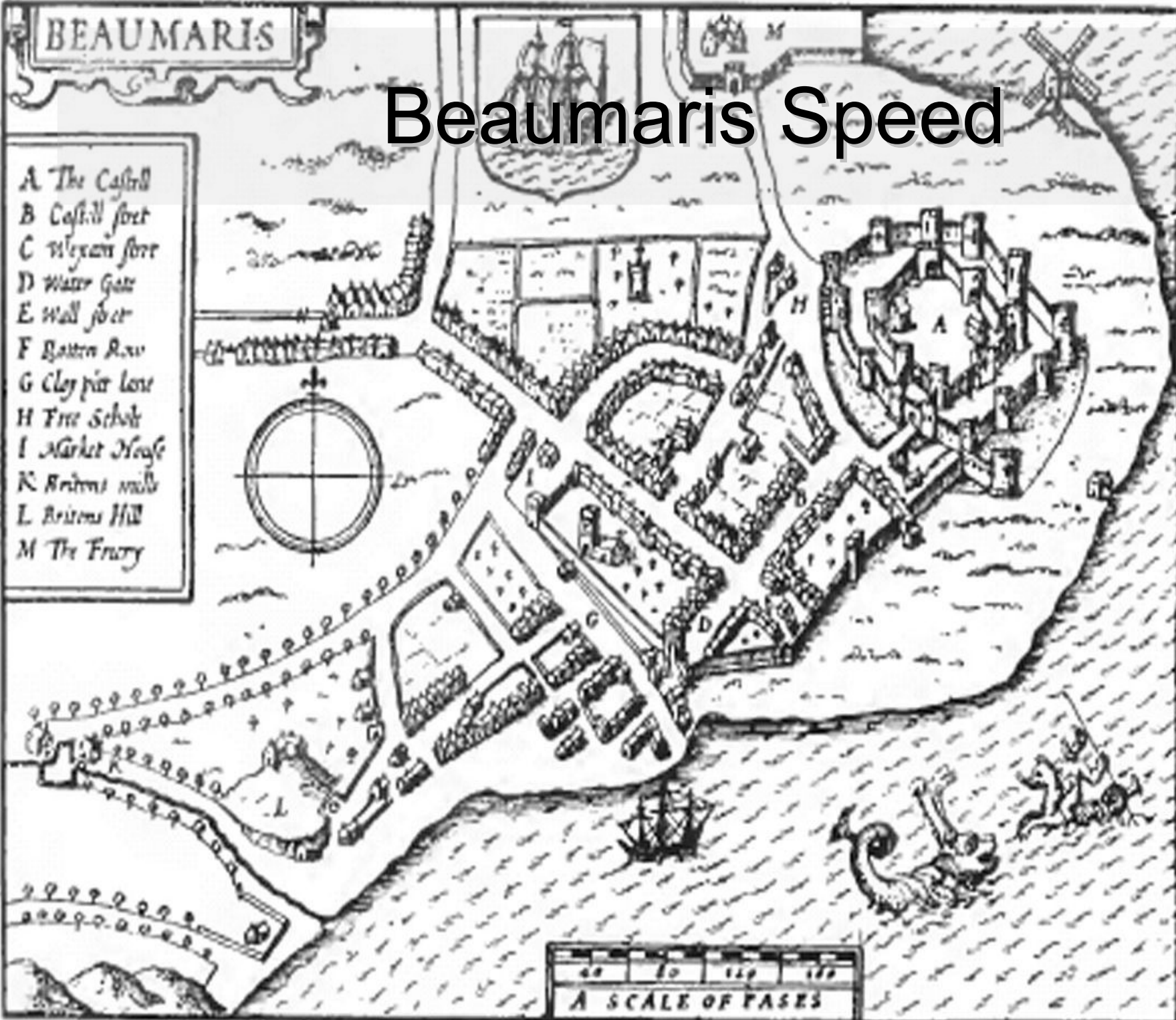
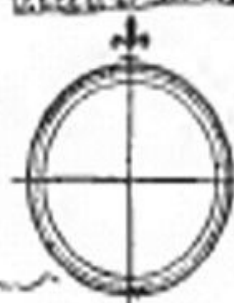
Salt. Tinech. Pont.

KYNTYR.

BEAUMARIS

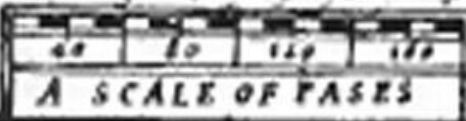
Beumaris Speed

- A The Castell
- B Castell fort
- C Mexican fort
- D Water Gate
- E Wall fort
- F Bastion Row
- G Clay pier low
- H Free Schole
- I Market Hoafe
- K Britons mill
- L Britons Hill
- M The Fruery



BEAUMARIS
IN
1610

FROM MAP
BY
JOHN SPEED.



Leonburger Horst



Leonburger Horst



Hochfelden Dufourkarte





Windlach

Har d

Strassberg

im Kalkofen

Hochfelden

Willehof

ob. Mühle

nied.

Niederglatt

Nöschikon

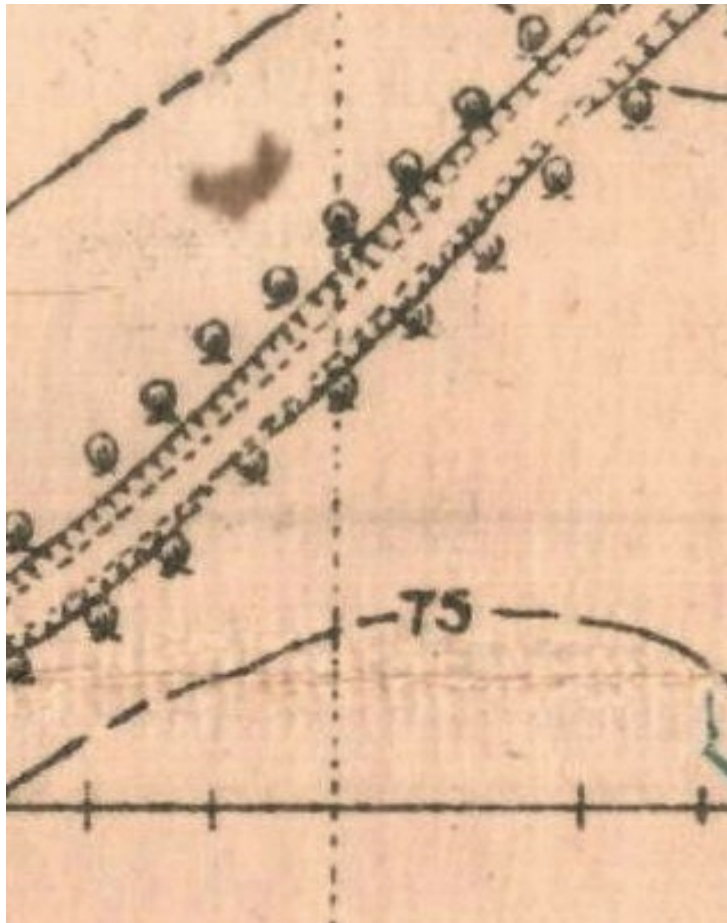
Bremgarten Siegfried Karte



Bremgarten Siegfried Karte



British WW I Military Maps



Soviet Military Maps

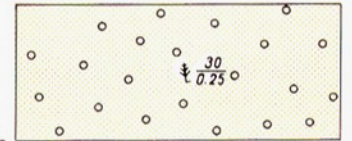


h

376. Forest on steep slopes (indicated by closely drawn contour lines) _____



377. Pine forest on sand _____




378. Forest and scrub _____



379. Meadow with scrub _____



380. New growth on cut-over or burned-over timberland _____



Basic Styles

- 'Birds-eye' symbology
- 'Pictorial'
- Abstract
 - Green fill

Things to be mapped 1

- Woodland type
 - Coniferous/Broad-leaved etc.
- Dominant or co-dominant species
 - Oak / Beech / Larch Woodland
 - Sitka Spruce / Oil Palm plantations
 - Oak-Hickory
- Planted (or not) in rows (or not)
- Deciduous / Evergreen
- Recently Felled
(deforestation)

Things to be mapped 2

- Management
 - Coppice with Standards
 - Amenity
 - Conservation
 - Hunting
- Field Layer
 - As barrier to movement
 - Greater detail of woodland type
- Ancient Woodland (Urwaelder)
- Height
- Density / Canopy Cover
- Tree Rows / Avenues
- Parkland Trees
- Woodpasture / Dehesa

Symbology Elements

- Symbols
 - Main woodland types
 - Dominant species
 - Structure & management
- Spacing & distribution
- Colour
- Fill
- Overlays
- Annotation


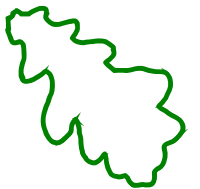





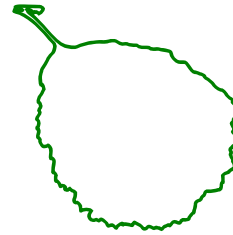


Main Woodland Types

K. Laubwälder und Gebüsche

43. K *Salicetea purpureae* MOOR 1958 – Weidengebüsche und Weidenwälder
 O *Salicetalia purpureae* MOOR 1958 – Weidengebüsche und Weidenwälder
 V *Salicion eleagni* AICHINGER 1933 – Gebirgs-Weidengebüsche
 V *Salicion albae* Soó 1930 em. MOOR 1958 – Tieflagen-Weidengebüsche
44. K *Alnetea glutinosae* BR.-BL. et R. TX. 1943 – Erlenbruchwälder und Moorgebüsche
 O *Salicetalia auritae* DOING 1962 em. WESTH. 1968 – Flachmoor-Gebüsche
 V *Salicion cinereae* TH. MÜLLER et GÖRS 1958 – Flachmoor-Gebüsche
 O *Alnetalia glutinosae* R. TX. 1937 em. TH. MÜLLER et GÖRS 1958 – Erlenbruchwälder
 V *Alnion glutinosae* MALCUI 1929 – Erlenbruchwälder
45. K *Quercetea robori-petraeae* BR.-BL. et R. TX. 1943 – Eichen-Birkenwälder
 O *Quercetalia robori-petraeae* R. TX. (1931) 1937 – Eichen-Birkenwälder
 V *Quercion robori-petraeae* (MALCUI 1929) BR.-BL. 1937 – Eichen-Birkenwälder
46. K *Querco-Fagetea* BR.-BL. et V Lieger 1937 – Sommergrüne Laubwälder und Gebüsche
 O *Prunetalia spinosae* R. TX. 1952 – Hecken und Gebüsche
 V *Salicion arenariae* R. TX. 1952 – Dünenweidengebüsche
 V *Pruno-Rubion radulae* WEBER 1974 – Schlehen-Brombeergebüsche
 V *Sarothamnion* R. TX. ap. PRSG. 1949 – Besenginstergebüsche
 V *Berberidion* BR.-BL. 1950 – Xerothermgebüsche
 V *Prunion fruticosae* R. TX. 1952 – Steppenkirichen-Trockengebüsche
 O *Quercetalia pubescenti-petraeae* BR.-BL. 1931 – Xerotherme Eichenmischwälder
 V *Quercion pubescenti-petraeae* BR.-BL. 1931 – Xerotherme Eichenmischwälder
- V *Potentillo albae-Quercion petraeae* JAKUCS 1967 – Subkontinentale Eichentrockenwälder
 O *Fagetalia sylvaticae* PAWLOWSKI 1928 – Buchen- und Edellaubmischwälder
 V *Luzulo-Fagion* LOHM. et R. TX. 1954 – Bodensaure Hainsimsen-Buchenwälder
 V *Galio odorati-Fagion* R. TX. 1955 – Waldmeister-Buchenwälder
 V *Cephalanthero-Fagion* R. TX. 1955 – Orchideen-Buchenwälder
 V *Aceri-Fagion* ELLENB. 1963 – Hochstauden-Buchenmischwälder
 V *Galio rotundifolii-Abietion* OBERD. 1962 – Tannen-Fichten-Wälder
 V *Carpinion betuli* ISSLER 1931 em. OBERD. 1953 – Eichen-Hainbuchenwälder
 V *Tilio platyphylli-Acerion pseudoplatani* KLIKA 1955 – Edellaubholz-mischwälder
 V *Alno-Ulmion* BR.-BL. et R. TX. 1943 – Hartholz-Auenwälder

Source: Rothamaler 4 pp 70-71

Symbols




Symbol Distribution



Mixing Symbols



Felled Areas



Tree Rows & Street Trees



Tree Rows & Street Trees

